

PLAN SHOWING THE PROPOSED BUILDING AT S.No. 78/1B,  
PERUNGUDI VILLAGE, SAIDAPET TALUK, CHENGALPUT M.G.R.  
DISTRICT.

SCALE 1" = 8'0" OR 1:100

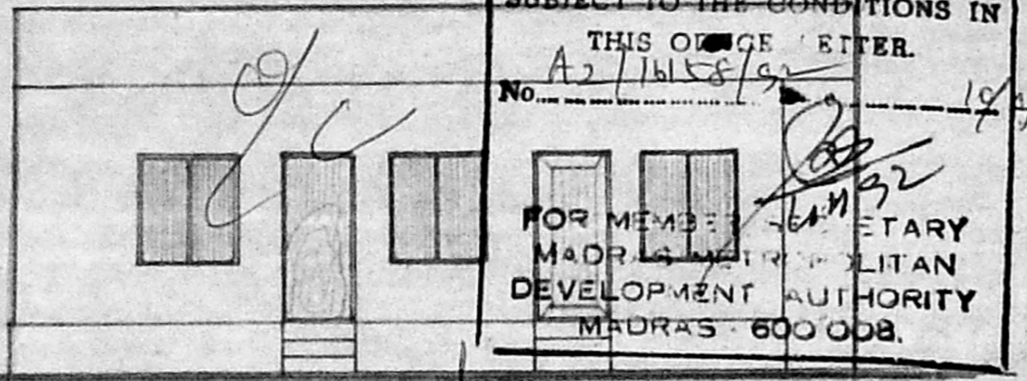
Planning Permit No. A/1662/92

**APPROVED**

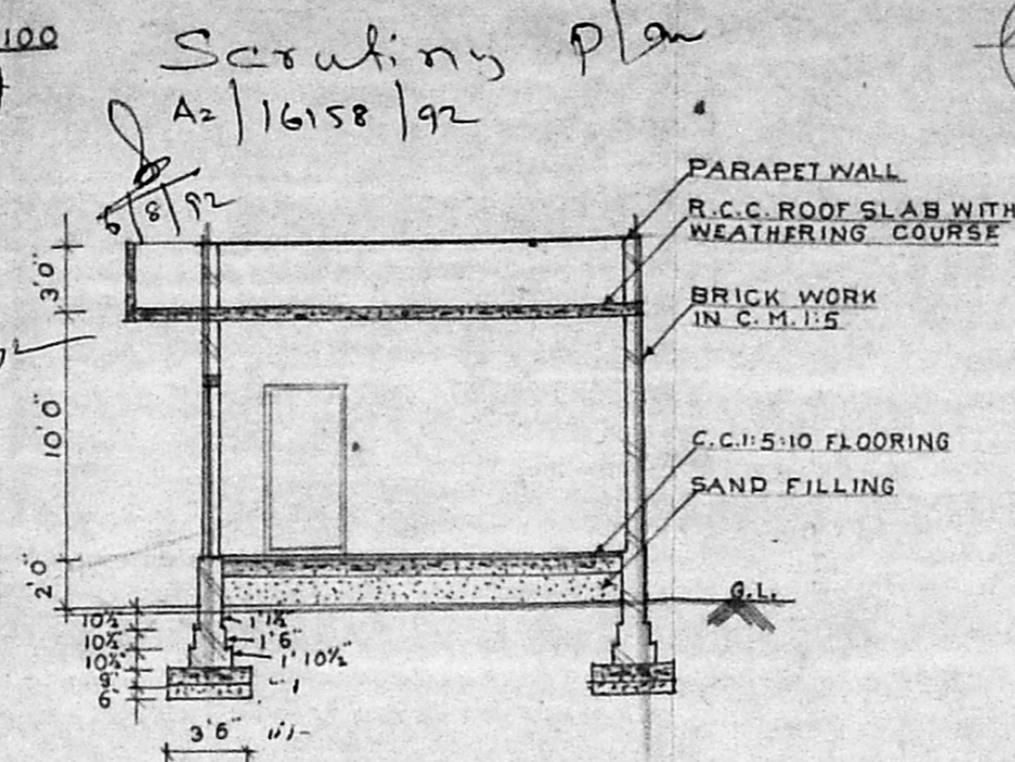
SUBJECT TO THE CONDITIONS IN  
THIS ORDER LETTER.

No. A2/16158/92

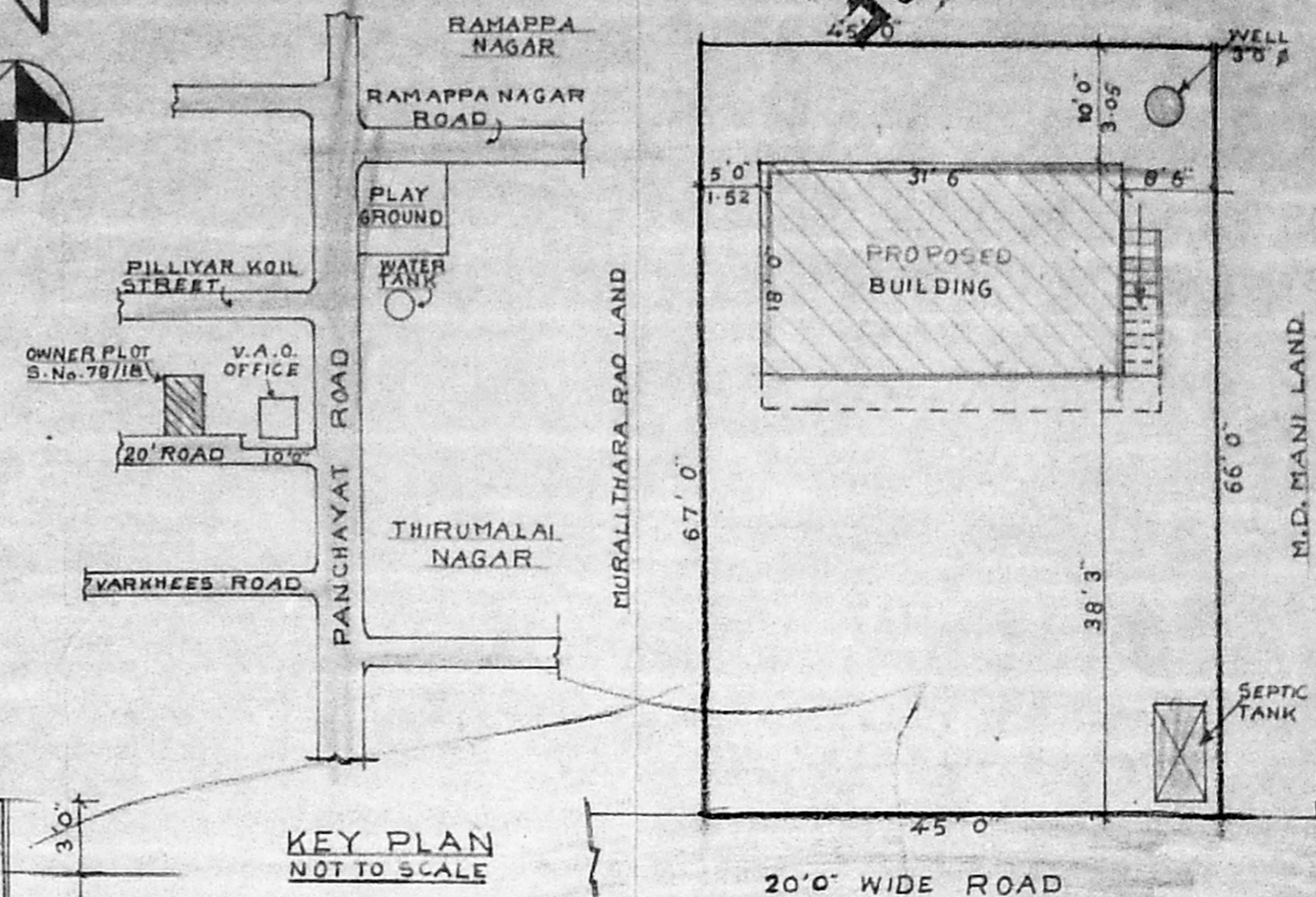
FOR MEMBERS SECRETARY  
MADRAS METROPOLITAN  
DEVELOPMENT AUTHORITY  
MADRAS - 600 008.



ELEVATION

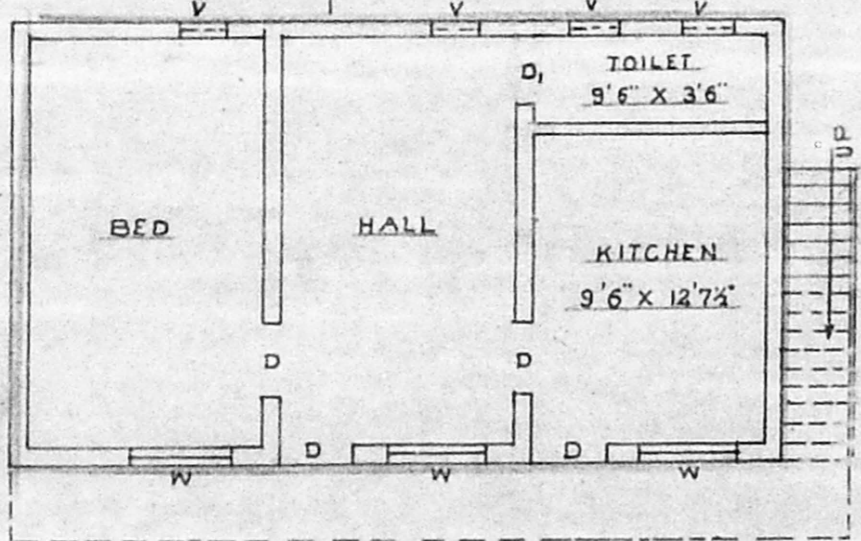
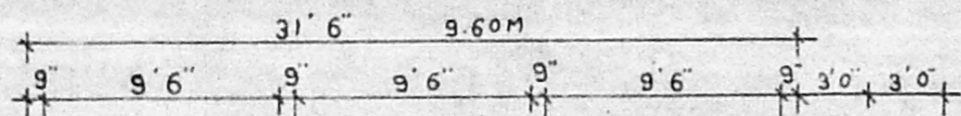


SECTION ON AA

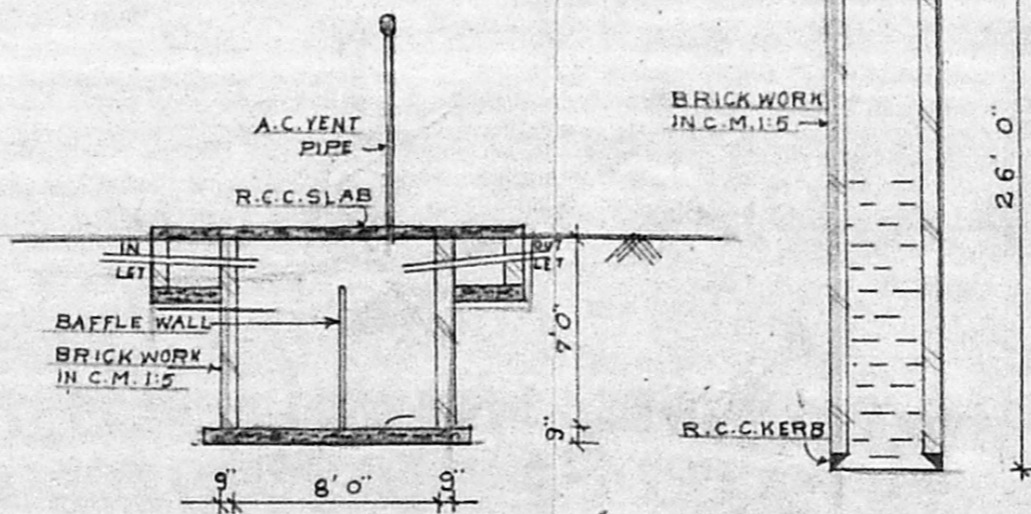


KEY PLAN  
NOT TO SCALE

SITE PLAN  
SCALE 1" = 16'0"



PLAN



SECTION OF  
SEPTIC TANK

SECTION OF  
WELL

**JOINERY DETAILS**

D	PANELLED DOOR	3'0" x 7'0"
D <sub>1</sub>	- DO -	2'6" x 6'0"
W	PANELLED WINDOW	4'0" x 4'6"
V	VENTILATOR	2'0" x 1'6"

**AREA DETAILS**

PLOT AREA :- 2993.00 SQFT OR 278.00 M<sup>2</sup>  
 PLINTH AREA :- 567.00 SQFT OR 52.70 M<sup>2</sup>

**COLOUR INDEX**

PROPOSED		BOUNDARY	
ROAD			

*S. Valliamma*

OWNER

*J. S. Arivazhagan*

J. S. ARIVAZHAGAN, D.C.E.  
Class II Licensed Surveyor No: 26,  
CORPORATION OF MADRAS.  
PERUNGUDI TOWN PANCHAYAT  
CONSULTING ENGINEER & CONTRACTOR,  
NO. 6, THIRUMALAI NAGAR,  
PERUNGUDI, MADRAS 600 096.  
PHONE: \_\_\_\_\_  
LICENSED SURVEYOR